

Rampion 2 Wind Farm

Category 2: Plans

Offshore Works Plans

Date: August 2023

Revision A

Document Reference: 2.2.1

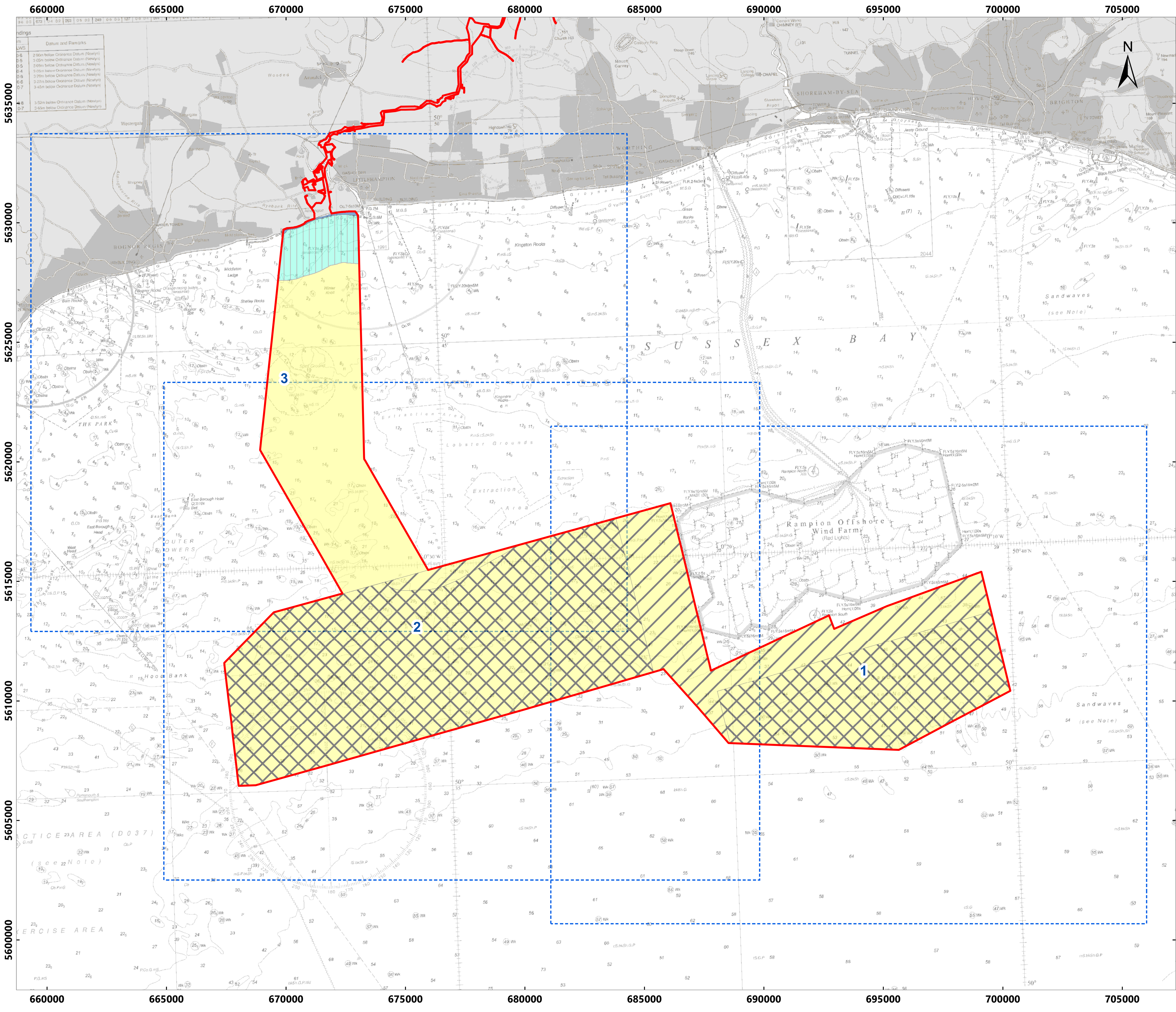
Pursuant to: APFP Regulation 5 (2) (j)

Ecodoc number: 004865999-01



Document revisions

Revision	Date	Status/reason for issue	Author	Checked by	Approved by
A	04/08/2023	Final for DCO Application	Wood UK Limited	RED	RED



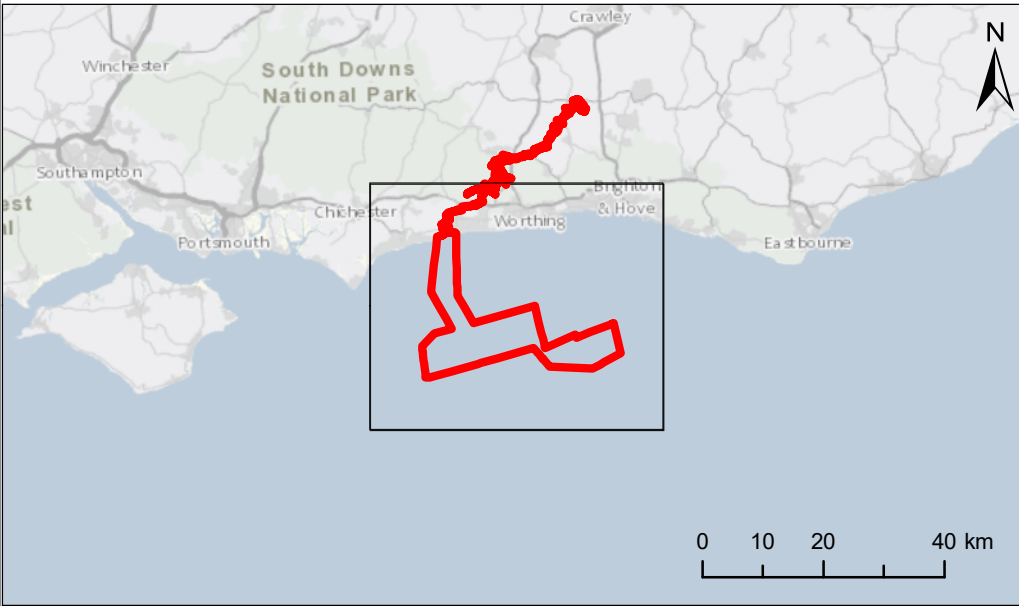
Key

- Development Consent Order Limits
- Works No. 1, 2c & 3a - Turbines and substations
- Works No. 2a, 2b & 3b - Subsea transmission cables
- Work No. 4 - Export cable
- Work No. 5 - Extension ducts
- Work No. 6 - Underground landfall connection works, intertidal area

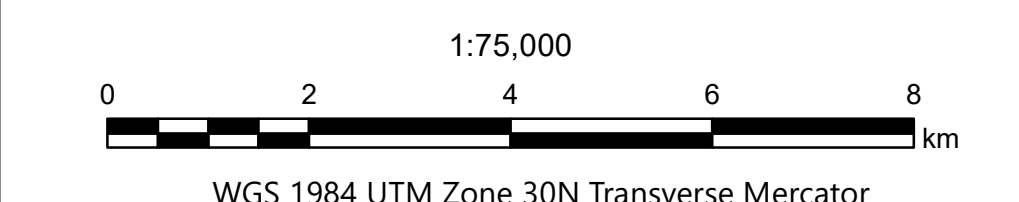
For Work No: refer to Schedule 1 of the Development Consent Order

NOTES:

i. where an area is proposed to be used for more than one type of works (other than an access associated with an alternative cable route option), the affected areas are shown with all relevant colours or markings to reflect the multiple work types which may be carried out in the area.



Due to scaling, some narrow areas (i.e. existing tracks) within the red line boundary may appear as a single/solid red line on the map.



WGS 1984 UTM Zone 30N Transverse Mercator

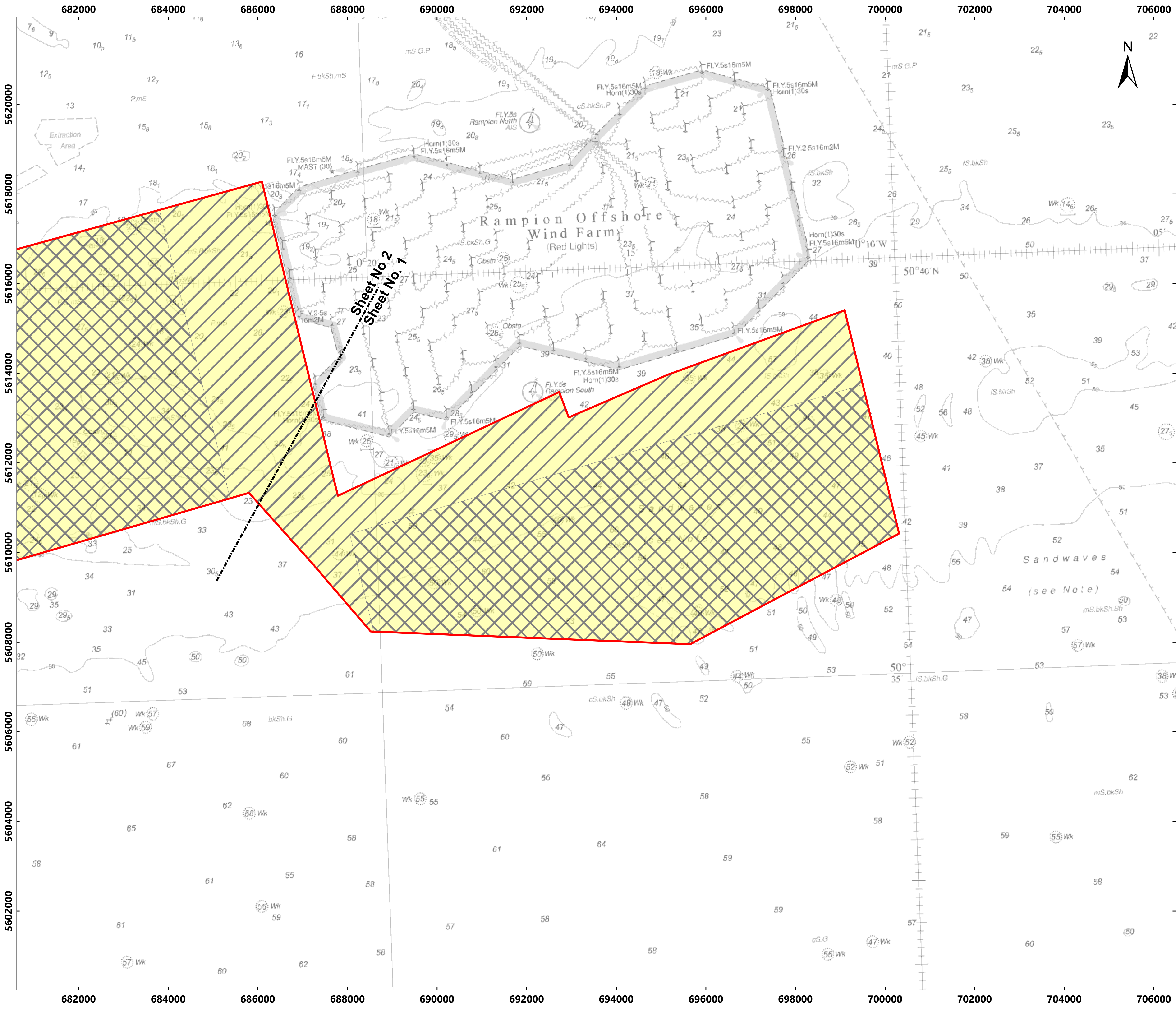


Rampion 2 Offshore Wind Farm
Offshore Works Plans
Key Plan

APFP Regulations: 5 (2) (j)
Application Document Reference: 2.2.1

System Identifier: 42285-WOOD-CO-OF-PN-MD-0001	Version: 6.0
---	-----------------

Company: WOOD	Drawn By: IM	Chk/Aprvd: SN	Drawn Date: 02-Aug-23	Status: FOR USE
------------------	-----------------	------------------	--------------------------	--------------------



Key

- Development Consent Order Limits

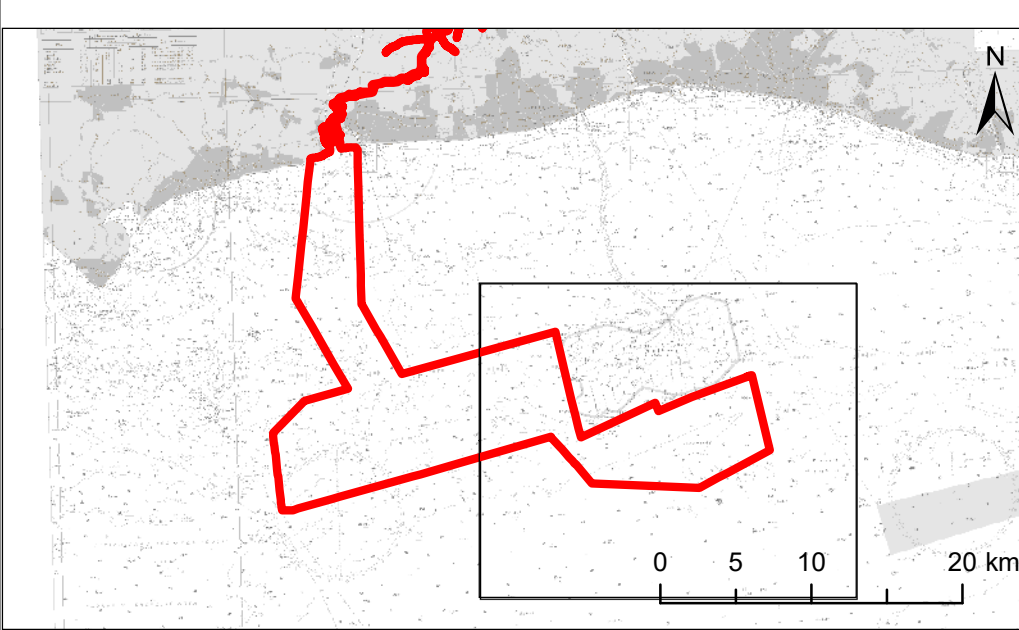
Works Area Descriptions

- Works No. 1, 2c & 3a - Turbines and substations
- Works No. 2a, 2b & 3b - Subsea transmission cables
- Work No. 4 - Export cable

For Work No: refer to Schedule 1 of the Development Consent Order

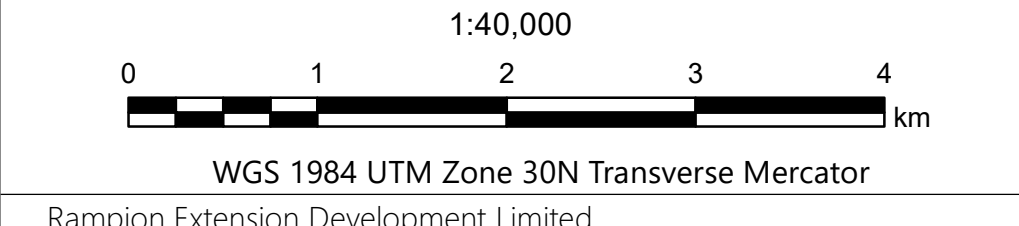
NOTES:

i. where an area is proposed to be used for more than one type of works (other than an access associated with an alternative cable route option), the affected areas are shown with all relevant colours or markings to reflect the multiple work types which may be carried out in the area.



Due to scaling, some narrow areas (i.e. existing tracks) within the red line boundary may appear as a single/solid red line on the map.

Main map scale is 1:40,000 when printed at A1 (native page size)
Inset and key maps will vary.

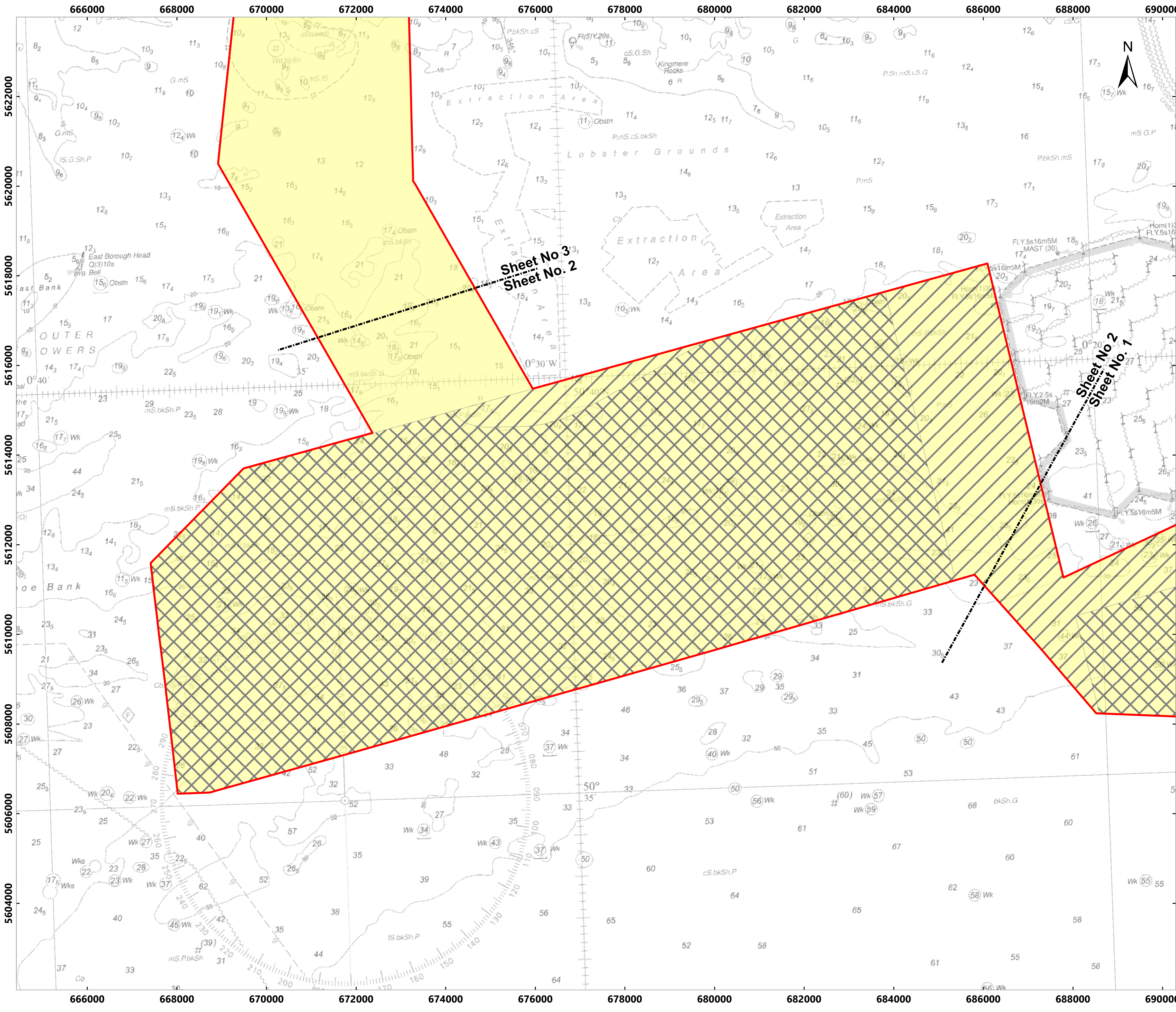


Rampion 2 Offshore Wind Farm
Offshore Works Plans
Sheet 1 of 3

APFP Regulations: 5 (2) (j)
Application Document Reference: 2.2.1

System Identifier: 42285-WOOD-CO-OF-PN-MD-0001	Version: 6.0
---	-----------------

Company: WOOD	Drawn By: IM	Chk/Aprvd: SN	Drawn Date: 02-Aug-23	Status: FOR USE
------------------	-----------------	------------------	--------------------------	--------------------



Key

- Development Consent Order Limits

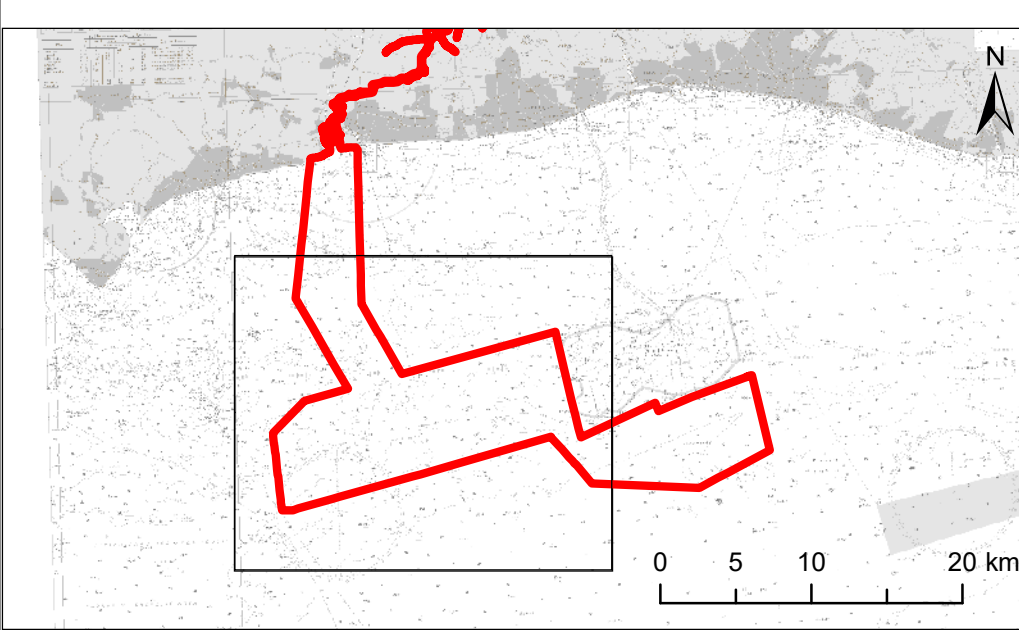
Works Area Descriptions

- Works No. 1, 2c & 3a - Turbines and substations
- Works No. 2a, 2b & 3b - Subsea transmission cables
- Work No. 4 - Export cable

For Work No: refer to Schedule 1 of the Development Consent Order

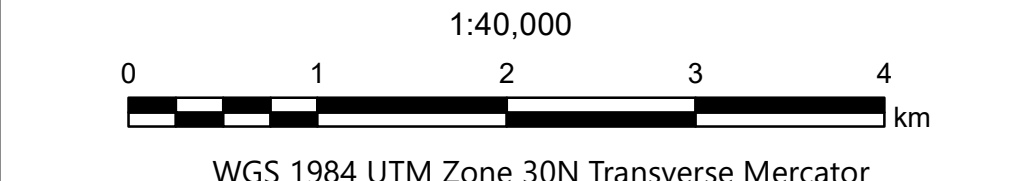
NOTES:

i. where an area is proposed to be used for more than one type of works (other than an access associated with an alternative cable route option), the affected areas are shown with all relevant colours or markings to reflect the multiple work types which may be carried out in the area.



Due to scaling, some narrow areas (i.e. existing tracks) within the red line boundary may appear as a single/solid red line on the map.

Main map scale is 1:40,000 when printed at A1 (native page size)
Inset and key maps will vary.



WGS 1984 UTM Zone 30N Transverse Mercator
Rampion Extension Development Limited

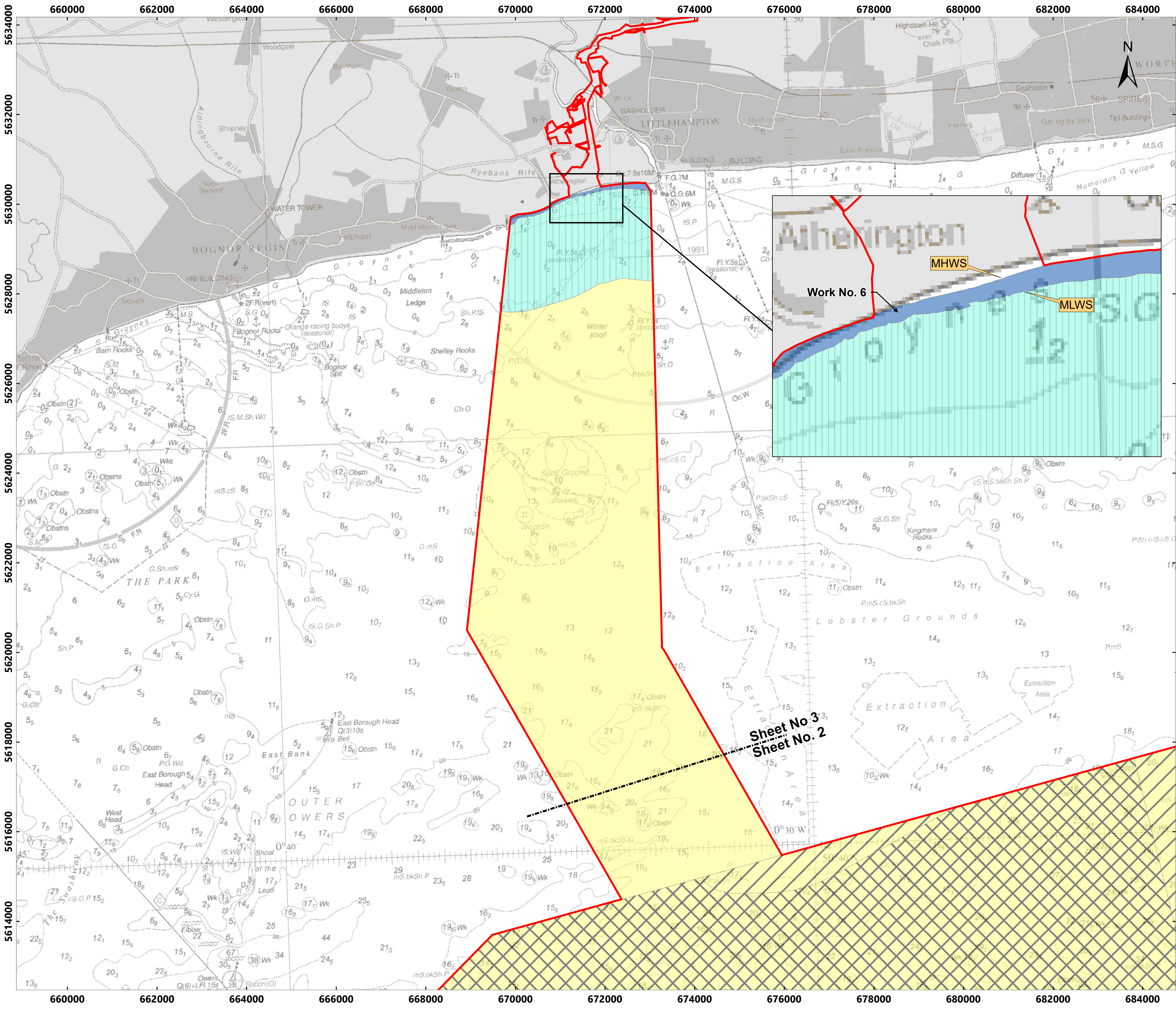


Rampion 2 Offshore Wind Farm
Offshore Works Plans
Sheet 2 of 3

APFP Regulations: 5 (2) (j)
Application Document Reference: 2.2.1

System Identifier: 42285-WOOD-CO-OF-PN-MD-0001	Version: 6.0
---	-----------------

Company: WOOD	Drawn By: IM	Chk/Aprvd: SN	Drawn Date: 02-Aug-23	Status: FOR USE
------------------	-----------------	------------------	--------------------------	--------------------



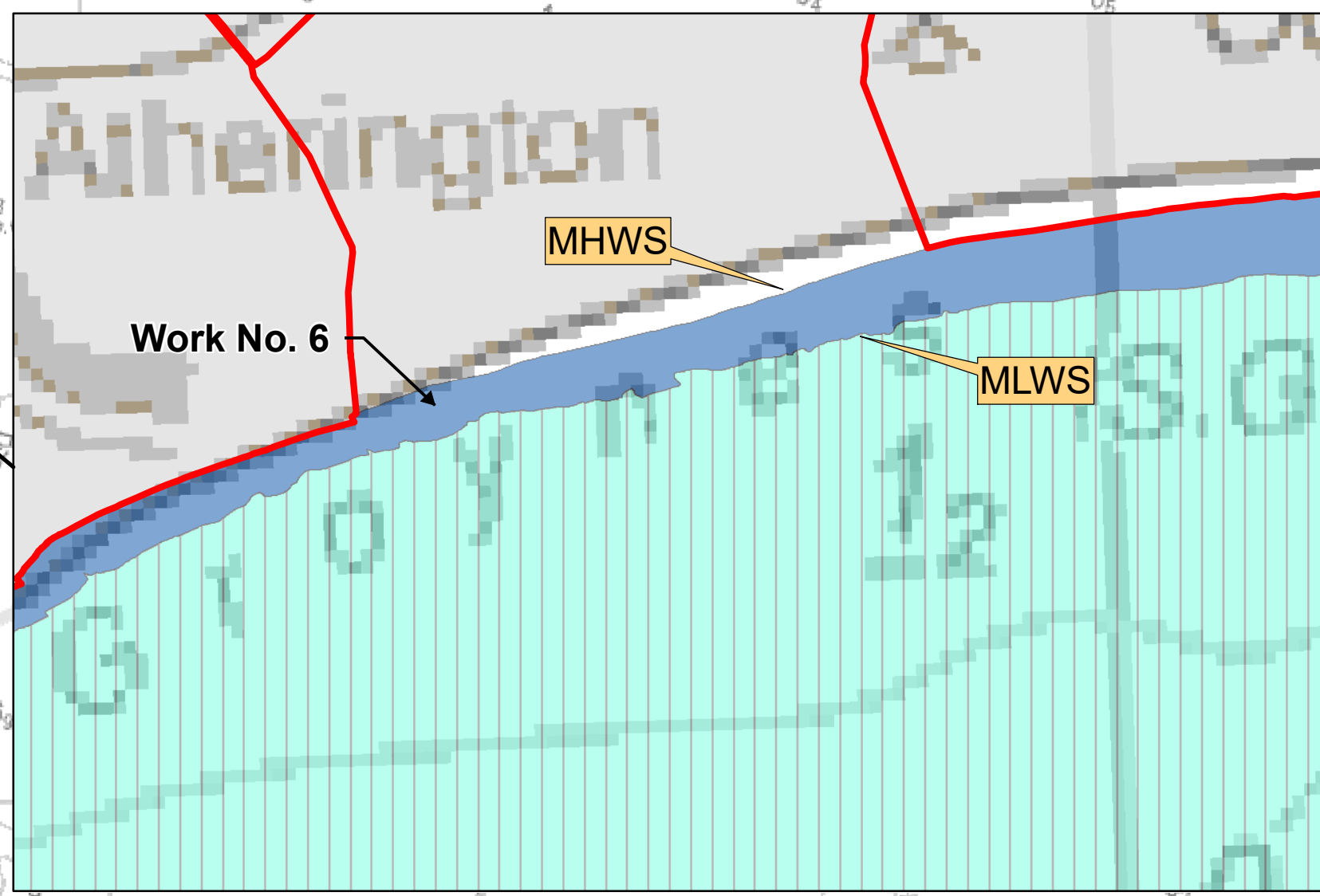
Key

- Development Consent Order Limits

Works Area Descriptions

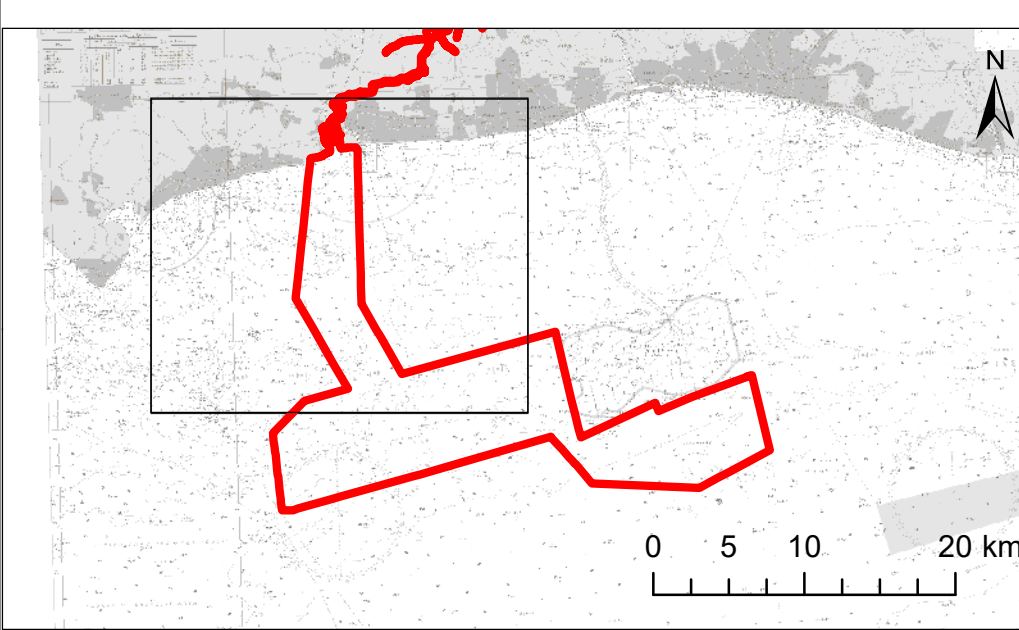
- Works No. 1, 2c & 3a - Turbines and substations
- Works No. 2a, 2b & 3b - Subsea transmission cables
- Work No. 4 - Export cable
- Work No. 5 - Extension ducts
- Work No. 6 - Underground landfall connection works, intertidal area

For Work No: refer to Schedule 1 of the Development Consent Order



NOTES:

i. where an area is proposed to be used for more than one type of works (other than an access associated with an alternative cable route option), the affected areas are shown with all relevant colours or markings to reflect the multiple work types which may be carried out in the area.



Due to scaling, some narrow areas (i.e. existing tracks) within the red line boundary may appear as a single/solid red line on the map.

Main map scale is 1:40,000 when printed at A1 (native page size)
Inset and key maps will vary.

1:40,000

0 1 2 3 4 km

WGS 1984 UTM Zone 30N Transverse Mercator



Rampion 2 Offshore Wind Farm
Offshore Works Plans
Sheet 3 of 3

APFP Regulations: 5 (2) (j)
Application Document Reference: 2.2.1

System Identifier: 42285-WOOD-CO-OF-PN-MD-0001	Version: 6.0
---	-----------------

Company: WOOD	Drawn By: IM	Chk/Aprvd: SN	Drawn Date: 02-Aug-23	Status: FOR USE
------------------	-----------------	------------------	--------------------------	--------------------

Page intentionally blank

